

Annual Summary Report



GOLD STAR MINING FIVE POINT MINE MP12345 SURVEY MARKS







Plan Name : 20180130_Five_Point_Mine_12345_Survey_Marks

Coordinate Datum: NZGD2000
Projection: NZTM2000
Height Datum: NZVD 2016

Levels in terms of NZVD 2016

Origin of Coordinates and Heights:
ADUQ: NA 49 SO 11840
1511507.70 mE 5330897.21 mN
241.386RL
Source LINZ GDB

LEGEND

-  Permit Boundary MP12345 (source NZP&M)
-  Survey Control Point
-  LINZ 5th Order Survey Mark
-  Cadastral Parcel (source Critchlow)
-  Current Development (2014)
-  State Highway

This plan is submitted to comply with the annual report requirements of section 33 of the Crown Minerals Act 1991 and Crown Minerals (Minerals other than Petroleum) Regulations 2007, Regulations 38 and Schedule 4 Part 8.

Date created : DD/MM/YYYY
Owner :
Author :
Date Submitted :



I certify that this plan has been completed under my supervision and is true and correct to the best of my knowledge. This plan has been completed in accordance with the requirements of the Crown Minerals (Minerals Other Than Petroleum) Regulations 2007.

Appointed Mine Surveyor : _____ (CoC #)

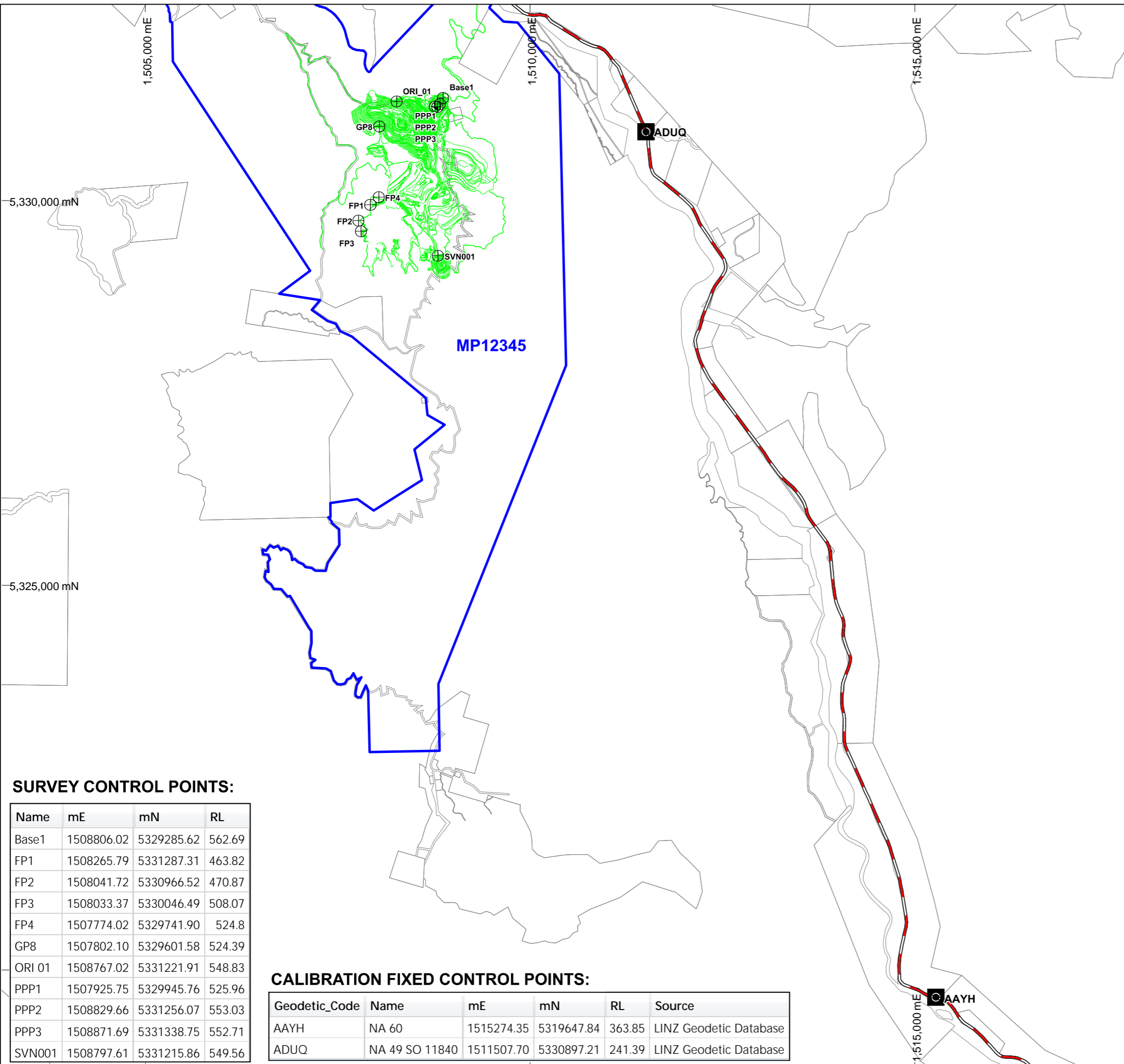
Date : ___ / ___ / ___

Signed : _____

Senior Official : _____

Date : ___ / ___ / ___

Signed : _____



SURVEY CONTROL POINTS:

Name	mE	mN	RL
Base1	1508806.02	5329285.62	562.69
FP1	1508265.79	5331287.31	463.82
FP2	1508041.72	5330966.52	470.87
FP3	1508033.37	5330046.49	508.07
FP4	1507774.02	5329741.90	524.8
GP8	1507802.10	5329601.58	524.39
ORI 01	1508767.02	5331221.91	548.83
PPP1	1507925.75	5329945.76	525.96
PPP2	1508829.66	5331256.07	553.03
PPP3	1508871.69	5331338.75	552.71
SVN001	1508797.61	5331215.86	549.56

CALIBRATION FIXED CONTROL POINTS:

Geodetic_Code	Name	mE	mN	RL	Source
AAYH	NA 60	1515274.35	5319647.84	363.85	LINZ Geodetic Database
ADUQ	NA 49 SO 11840	1511507.70	5330897.21	241.39	LINZ Geodetic Database